

SECTION OF PAVEMENT AT CC
Scale 1"=4'

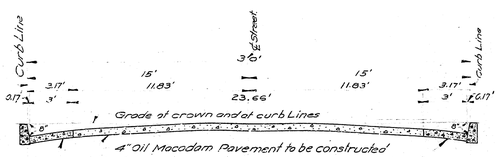

SECTION OF PAVEMENT AT AA
Scale 1"=4'

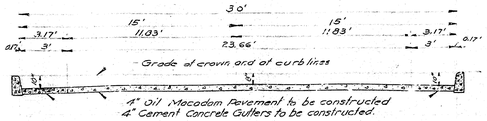

SECTION OF PAVEMENT AT DD
Scale 1"=4'

SECTION OF PAVEMENT AT BB
Scale 1"=4'

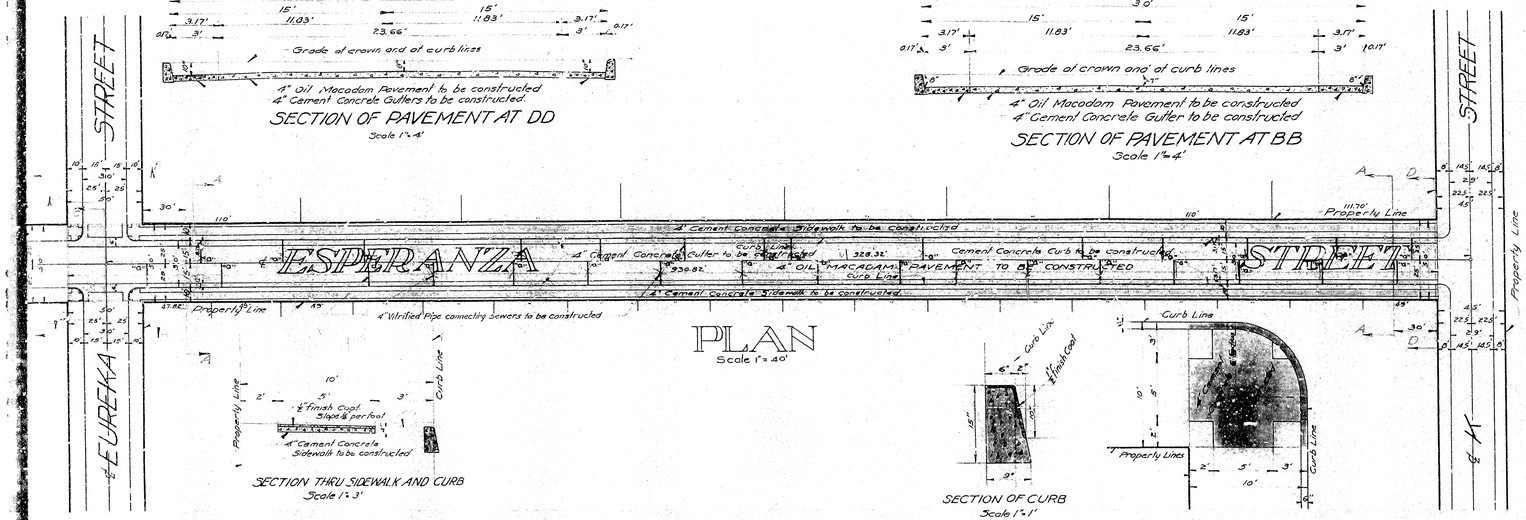

PLAN
Scale 1"=40'

SECTION THRU SIDEWALK AND CURB
Scale 1"=3'

SECTION OF CURB
Scale 1"=1'

PLAN OF RETURN
Scale 1"=5'

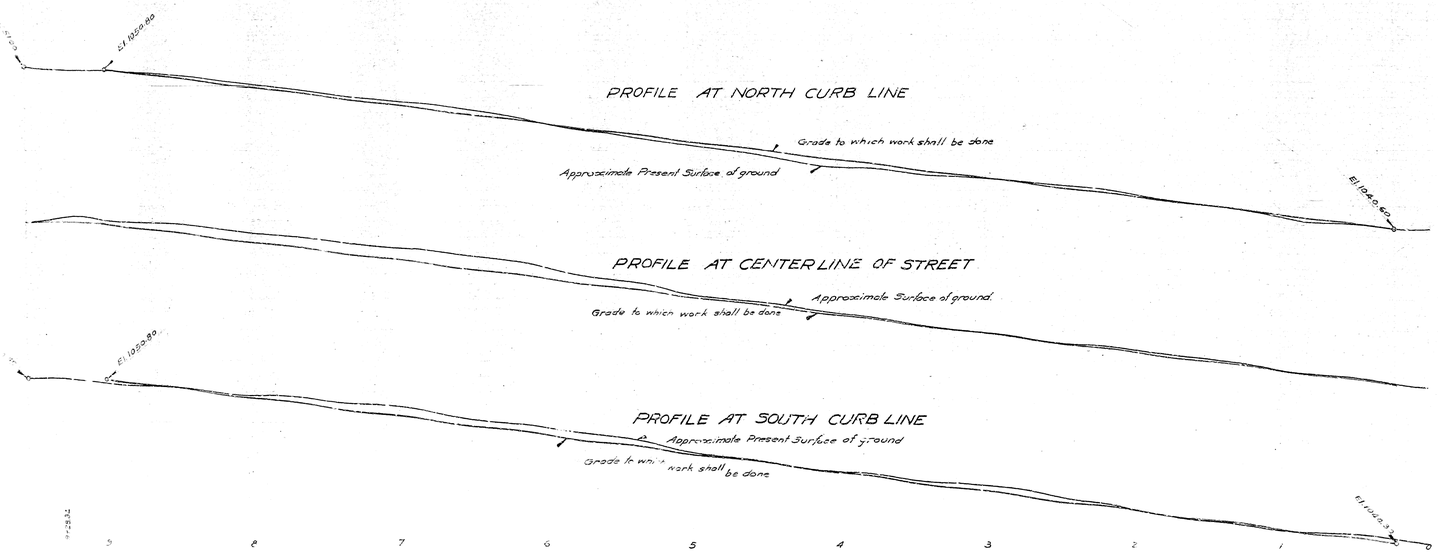

SHEET No 8
PLAN No 957
FOR THE IMPROVEMENT OF
ESPERANZA STREET
BETWEEN
K STREET AND EUREKA STREET
IN THE
CITY OF SAN BERNARDINO, CALIFORNIA

January 1928

W. P. Burritt
City Engineer

Plan Adopted March 12, 1928

FILED
W. P. Burritt

TITLE TO STREETS

Title of Esperanza Street was given to the City of San Bernardino by the dedication of the Map of Security Investment Co's Acre Villa Tract recorded in Book 20 of Maps of Page 32 records of San Bernardino County

GRADE ORDINANCE

Grade of Esperanza Street was established by ordinance No 1075 dated 6/7/24

Note: All elevations shown in Red figures are in feet and are above a plane which is 1045.28 feet below the City Bench Mark as established by ordinance No 393 City of San Bernardino, California.

Note:- ½" Expansion Joints shall be constructed at intervals of approximately 75 ft thru all cement Concrete Curbs, sidewalks and Gutters, ordered constructed on this plan

—LEGEND—

" or in means inch or inches
' or ft. means foot or feet.
No means number.
El. means elevation.
℄ means center line.
St means Street.
Ave means Avenue.
4" Oil Macadam Pavement to be constructed shown thus in plan ____ thus in section
4" Cement Concrete Gutter to be constructed shown thus in plan ____ thus in section
Cement Concrete Curb to be constructed shown thus in plan ____ thus in section
4" Cement Concrete Sidewalk to be constructed shown thus in plan ____ thus in section
4" Vitrified Pipe Connecting Sewers to be constructed shown thus ____ "S"

SEWER DETAIL

Number of 4" Vitrified Pipe Connecting Sewers to be constructed ---------- 31
Lineal feet of 4" Vitrified Pipe connecting Sewers to be constructed. ---------- 465

—PROFILE LEGEND—

Approximate Present Surface of ground shown by Black Lines thus ——
Grade to which work shall be done shown in Red Lines thus ——
Scale:- Horizontal 1"=40' Vertical 1"=4'



SECTION OF PAVEMENT AT CC
Scale 1"=4'

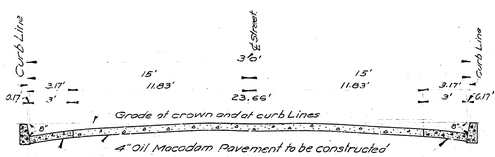

SECTION OF PAVEMENT AT AA
Scale 1"=4'

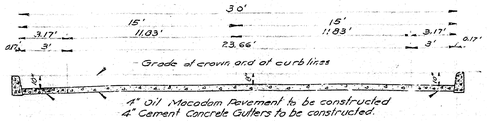

SECTION OF PAVEMENT AT DD
Scale 1"=4'

SECTION OF PAVEMENT AT BB
Scale 1"=4'

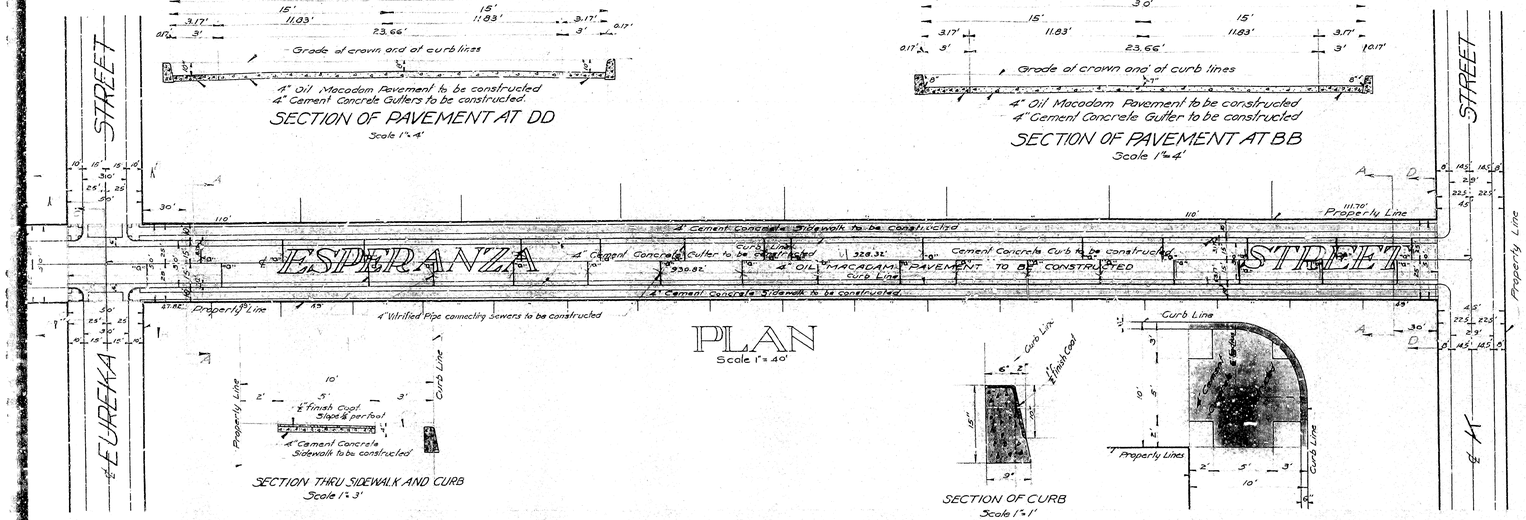

PLAN
Scale 1"=40'

SECTION THRU SIDEWALK AND CURB
Scale 1"=3'

SECTION OF CURB
Scale 1"=1'

PLAN OF RETURN
Scale 1"=5'

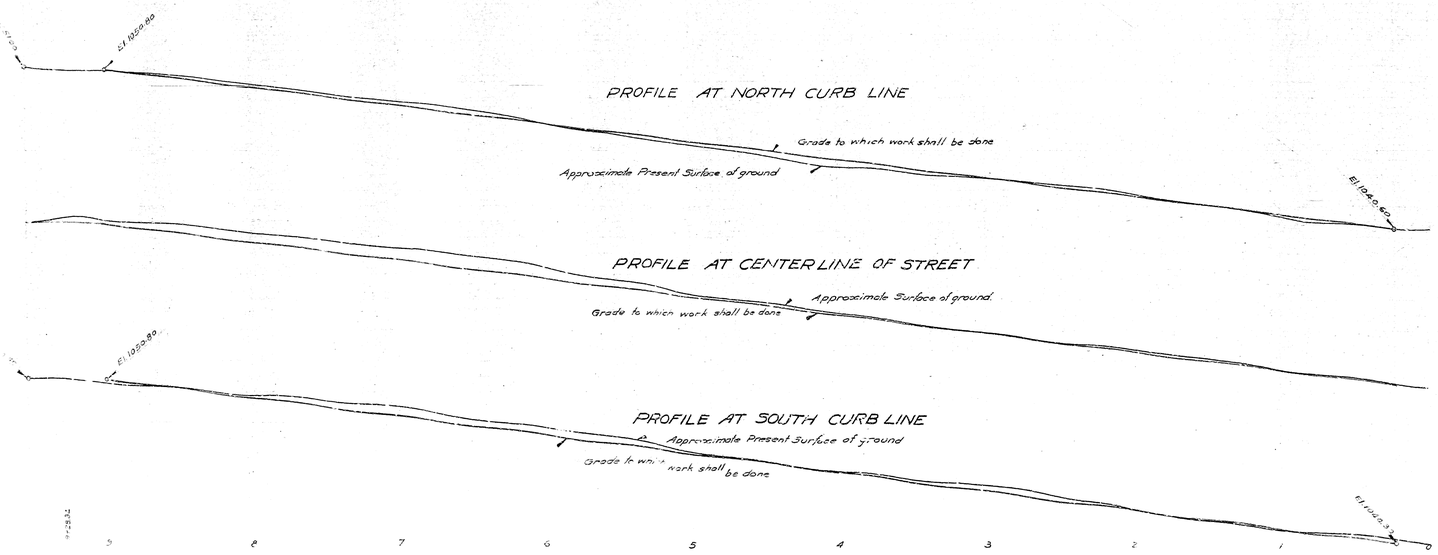

SHEET No 8
PLAN No 957
FOR THE IMPROVEMENT OF
ESPERANZA STREET
BETWEEN
K STREET AND EUREKA STREET
IN THE
CITY OF SAN BERNARDINO, CALIFORNIA

January 1928

W. P. Burritt
City Engineer

Plan Adopted March 12, 1928

FILED
W. P. Burritt

TITLE TO STREETS

Title of Esperanza Street was given to the City of San Bernardino by the dedication of the Map of Security Investment Co's Acre Villa Tract recorded in Book 20 of Maps of Page 32 records of San Bernardino County

GRADE ORDINANCE

Grade of Esperanza Street was established by ordinance No 1075 dated 6/7/24

Note: All elevations shown in Red figures are in feet and are above a plane which is 1045.28 feet below the City Bench Mark as established by ordinance No 393 City of San Bernardino, California.

Note:- ½" Expansion Joints shall be constructed at intervals of approximately 75 ft thru all cement Concrete Curbs, sidewalks and Gutters, ordered constructed on this plan

—LEGEND—

" or in means inch or inches
' or ft. means foot or feet.
No means number.
El. means elevation.
℄ means center line.
St means Street.
Ave means Avenue.
4" Oil Macadam Pavement to be constructed shown thus in plan ____ thus in section
4" Cement Concrete Gutter to be constructed shown thus in plan ____ thus in section
Cement Concrete Curb to be constructed shown thus in plan ____ thus in section
4" Cement Concrete Sidewalk to be constructed shown thus in plan ____ thus in section
4" Vitrified Pipe Connecting Sewers to be constructed shown thus ____ "S"

SEWER DETAIL

Number of 4" Vitrified Pipe Connecting Sewers to be constructed ---------- 31
Lineal feet of 4" Vitrified Pipe connecting Sewers to be constructed. ---------- 465

—PROFILE LEGEND—

Approximate Present Surface of ground shown by Black Lines thus ——
Grade to which work shall be done shown in Red Lines thus ——
Scale:- Horizontal 1"=40' Vertical 1"=4'